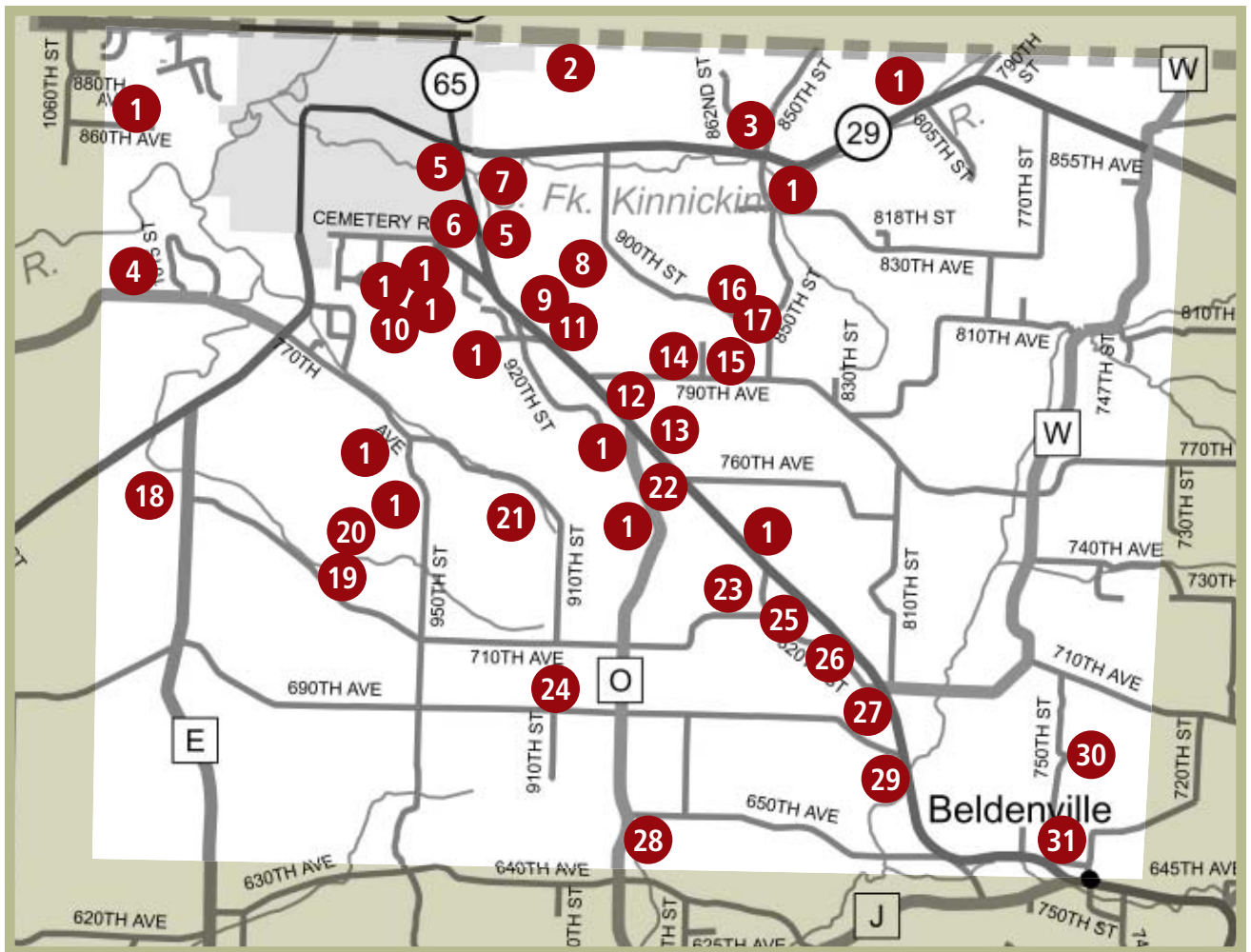
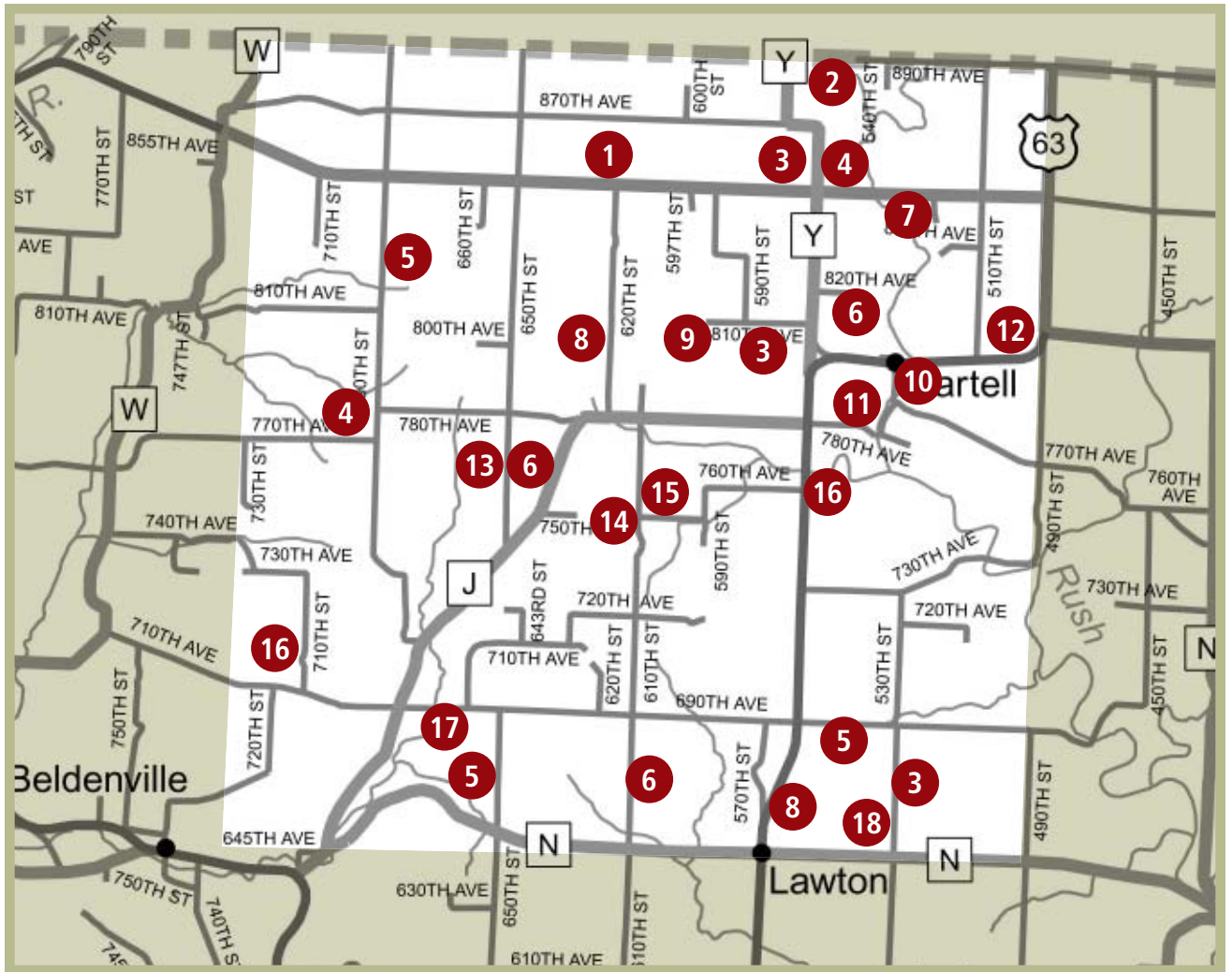


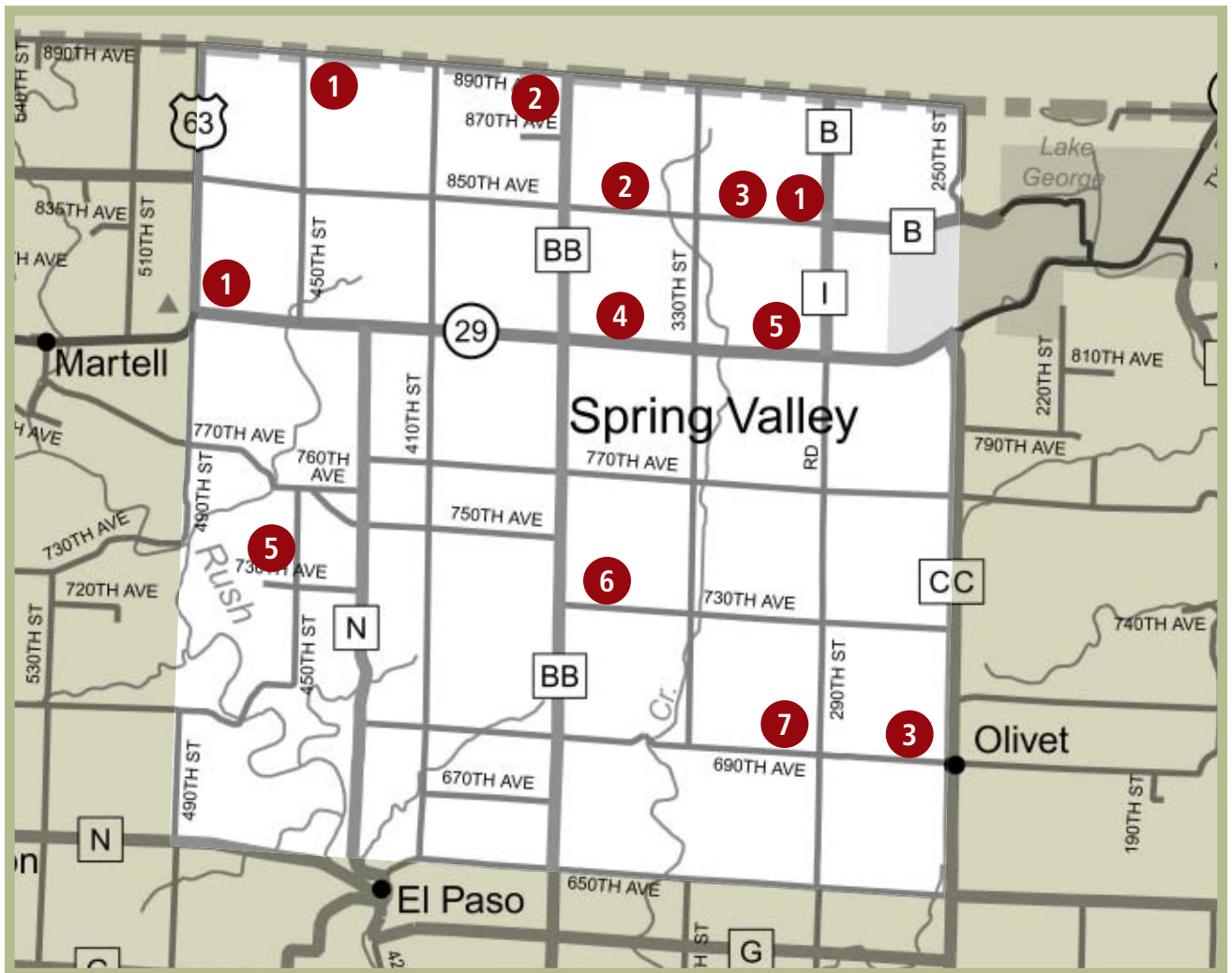
- |  |  |
|--|--|
| <ul style="list-style-type: none"> <li>1. Small tracts</li> <li>2. St. Croix Riviera Country Club</li> <li>3. S&amp;W zoned residential (no buildings)</li> <li>4. Mann Valley Cemetery</li> <li>5. Mobile home park</li> <li>6. Marina</li> <li>7. Pemble-Halverson, Inc.</li> <li>8. Clifton Hollow Golf Club</li> <li>9. Kinnickinnic State Park</li> <li>10. Clifton Town Hall</li> <li>11. Clifton Highlands Golf Club</li> </ul> | <ul style="list-style-type: none"> <li>12. Gravel pit — abandoned</li> <li>13. Gravel pits</li> <li>14. Stone quarry</li> <li>15. Subdivision</li> <li>16. Cedar St. Croix subdivision</li> <li>17. O'Malley Apple Orchard (not being used)</li> </ul> |
|--|--|



- |  |  |
|--|--|
| <ul style="list-style-type: none"> <li>1. Small tracts</li> <li>2. River Falls Golf Club</li> <li>3. South Fork Saddle Club</li> <li>4. Birch Cliff Estates and Park</li> <li>5. Strip development</li> <li>6. University Farm I</li> <li>7. First Baptist Church of River Falls</li> <li>8. Rock quarry</li> <li>9. Campbell's Tack Shop</li> <li>10. Park</li> <li>11. Apartments</li> <li>12. River Falls Town Hall (former Randall School)</li> <li>13. Town of River Falls garage and transfer station</li> <li>14. Halverson's Antiques</li> <li>15. Pat Burke's Western Shop</li> </ul> | <ul style="list-style-type: none"> <li>16. Dunn Furnace</li> <li>17. Godden Escavating</li> <li>18. Greenwood Cemetery</li> <li>19. Wilken's Auto Salvage</li> <li>20. Midwest Tower Erection</li> <li>21. Church property</li> <li>22. Moon's Transmission Repair</li> <li>23. Substation</li> <li>24. Church and cemetery</li> <li>25. Ridgewood Halfway Home</li> <li>26. Langlois Antiques</li> <li>27. Walter's Carpets</li> <li>28. Finny's Antiques</li> <li>29. Forestville School (abandoned)</li> <li>30. John's Welding</li> <li>31. Unincorporated Village of Beldenville</li> </ul> |
|--|--|

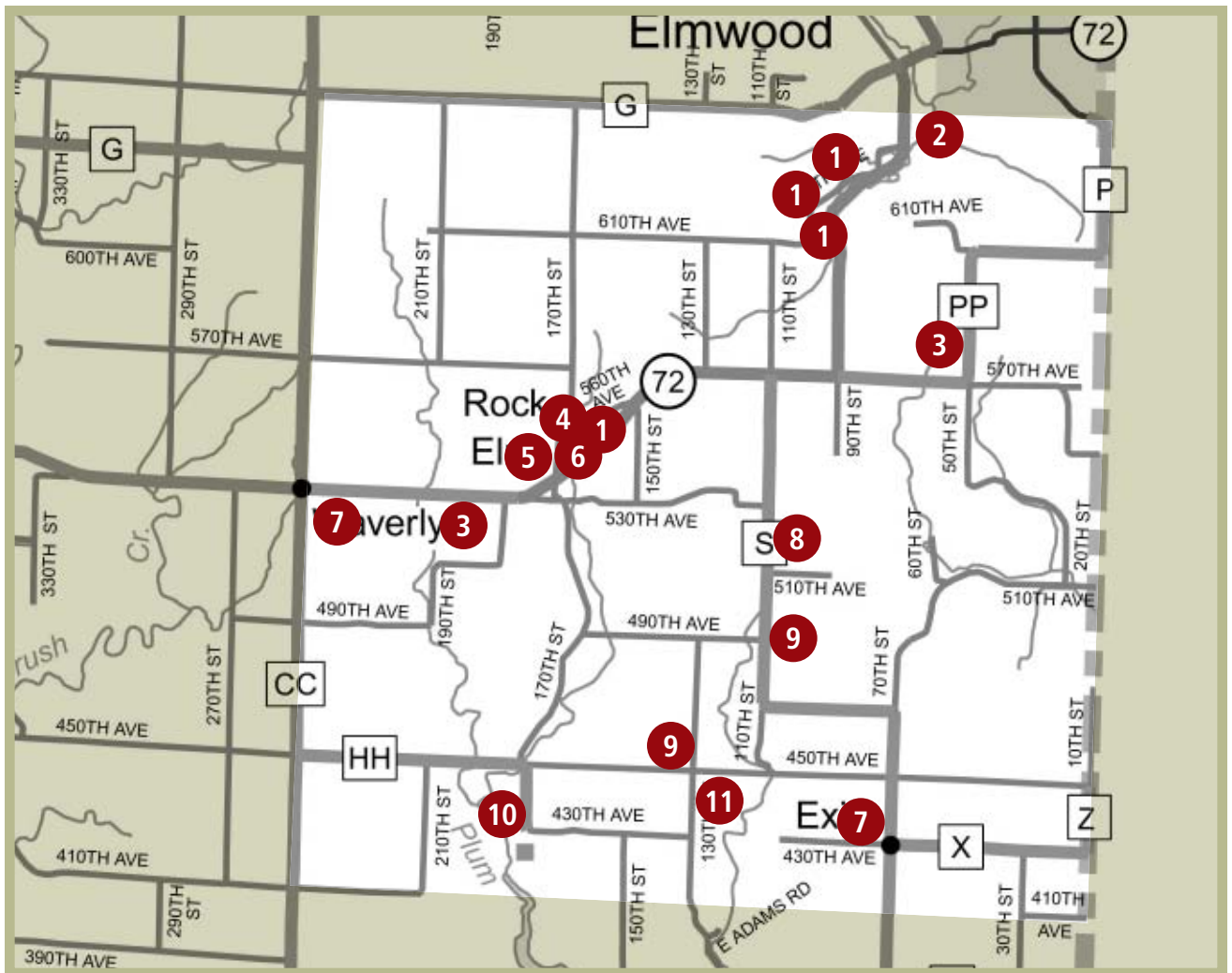


- |                                       |                                       |
|---------------------------------------|---------------------------------------|
| 1. Area Animal Center                 | 12. Wayside                           |
| 2. Cemetery                           | 13. Orchard                           |
| 3. Church and cemetery                | 14. Quarry                            |
| 4. School (abandoned)                 | 15. Community club/school (abandoned) |
| 5. Commercial                         | 16. Industrial                        |
| 6. Sand pit                           | 17. School                            |
| 7. Parking and picnic area            | 18. Ballfield                         |
| 8. Gravel pit                         |                                       |
| 9. Landfill                           |                                       |
| 10. Unincorporated Village of Martell |                                       |
| 11. Transfer station                  |                                       |



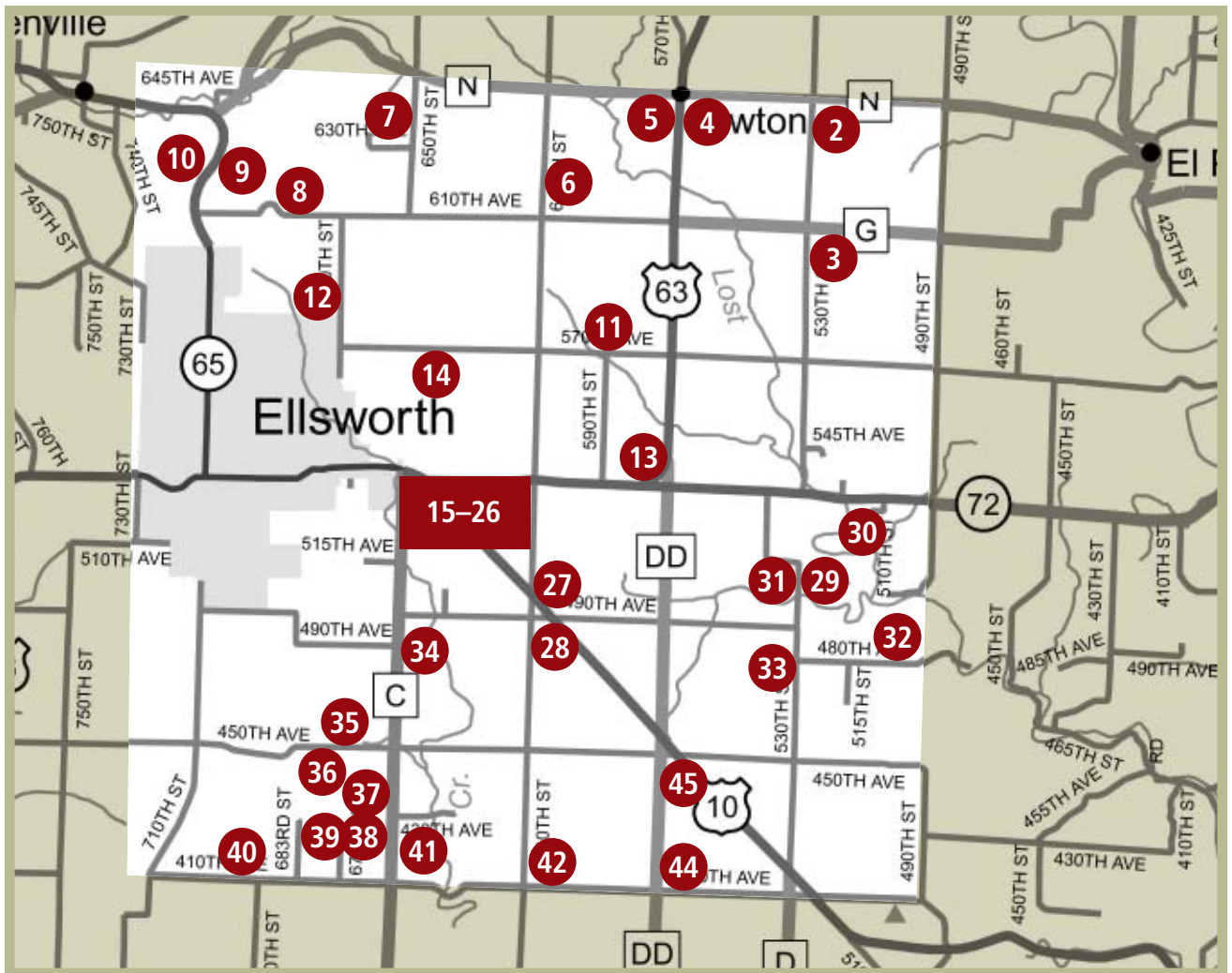
1. Industrial
2. Substation
3. School (abandoned)
4. Church
5. Gravel pit
6. Town Hall and Garage
7. Sand pit





- |  |                             |
|--|-----------------------------|
| 1. Gravel pit  | 8. Quarry                   |
| 2. Rod & Gun Club  | 9. Industrial               |
| 3. Cemetery  | 10. Nugget Lake County Park |
| 4. Unincorporated Village of Rock Elm<br>(historic depot, cemetery, church,<br>commercial) | 11. School (abandoned)      |
| 5. Landfill  |                             |
| 6. Town Hall   |                             |
| 7. Commercial  |                             |





- |   |   |   |
|---|---|---|
| 1. Small tracts                               | 16. Premium Properties                          | 30. Horse stables and boarding                  |
| 2. Our Savior's Lutheran Church and cemetery  | 17. Goldstar Cooperative                        | 31. AMH Design, Alina Holm                      |
| 3. Sunnyside School                           | 18. Consolidated Energy                         | 32. Jason Lange Auto Repair                     |
| 4. Darrell Hubbell Excavating                 | 19. Kruger-Thoner Partners                      | 33. Zion Covenant Cemetery                      |
| 5. Lawton Bar                                 | 20. Barry Brenner Builders                      | 34. Deatons Feed Sales                          |
| 6. Duane Johnson auto repair                  | 21. MAS Performance, Michael Steele             | 35. Private cemetery                            |
| 7. Beldenville Veterinary Service             | 22. PG Properties, dba Plummer Concrete         | 36. Nick Falkofske Construction                 |
| 8. Pierce County Rifle Range                  | 23. James Huppert storage unit                  | 37. Kim Deiss Hair Salon                        |
| 9. Shady Grove                                | 24. Proposed Ellsworth Frozen Food Lockers site | 38. John Harrington Greenhouses                 |
| 10. Alan Hines Construction                   | 25. Proposed Fullerton Lumber site              | 39. Dennis Boettcher Maple Syrup                |
| 11. Johnson Sanitation, Dan and Jackson Hagar | 26. Huppert Cattle Sales                        | 40. Dean Bystrom Furniture Refinishing          |
| 12. Ellsworth Country Club                    | 27. T-Bar Inc.                                  | 41. Ellsworth Congregation of Jehovah Witnesses |
| 13. St. Paul's United Church of Christ        | 28. Town of Ellsworth Garage                    | 42. Designs by Jill, Jill Sears                 |
| 14. Jeantech Inc., James Jean                 | 29. Town of Ellsworth (former landfill site)    | 43. Clayfield Cemetery (old)                    |
| 15. St. Paul's Cemetery                       |   | 44. Clayfield Cemetery                          |



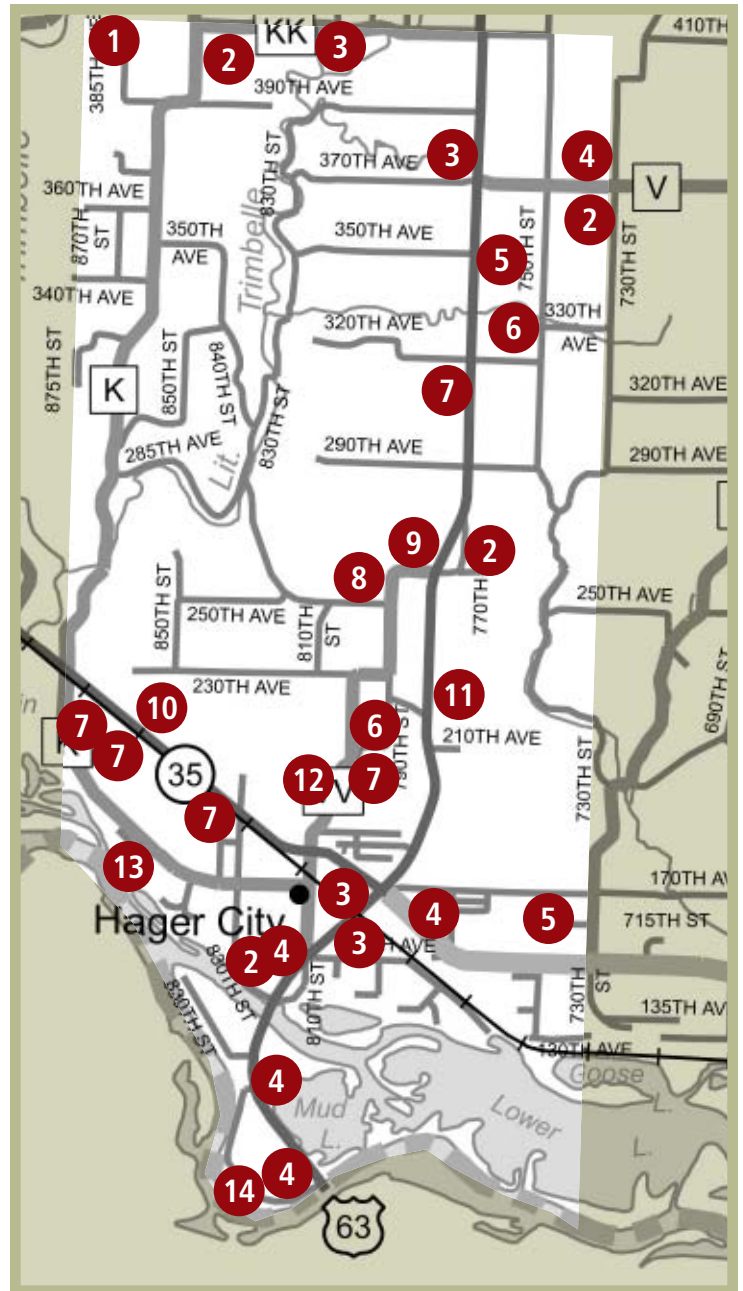
- |                   |                  |
|-------------------|------------------|
| 1. Sand pit       | 12. Town garage  |
| 2. Tower          | 13. Town Hall    |
| 3. Cemetery       | 14. Agricultural |
| 4. Commercial     | 15. Landfill     |
| 5. Museum         | 16. Substation   |
| 6. Beldenville    |                  |
| 7. Gravel pit     |                  |
| 8. Rod & Gun Club |                  |
| 9. Quarry         |                  |
| 10. Airstrip      |                  |
| 11. Industrial    |                  |

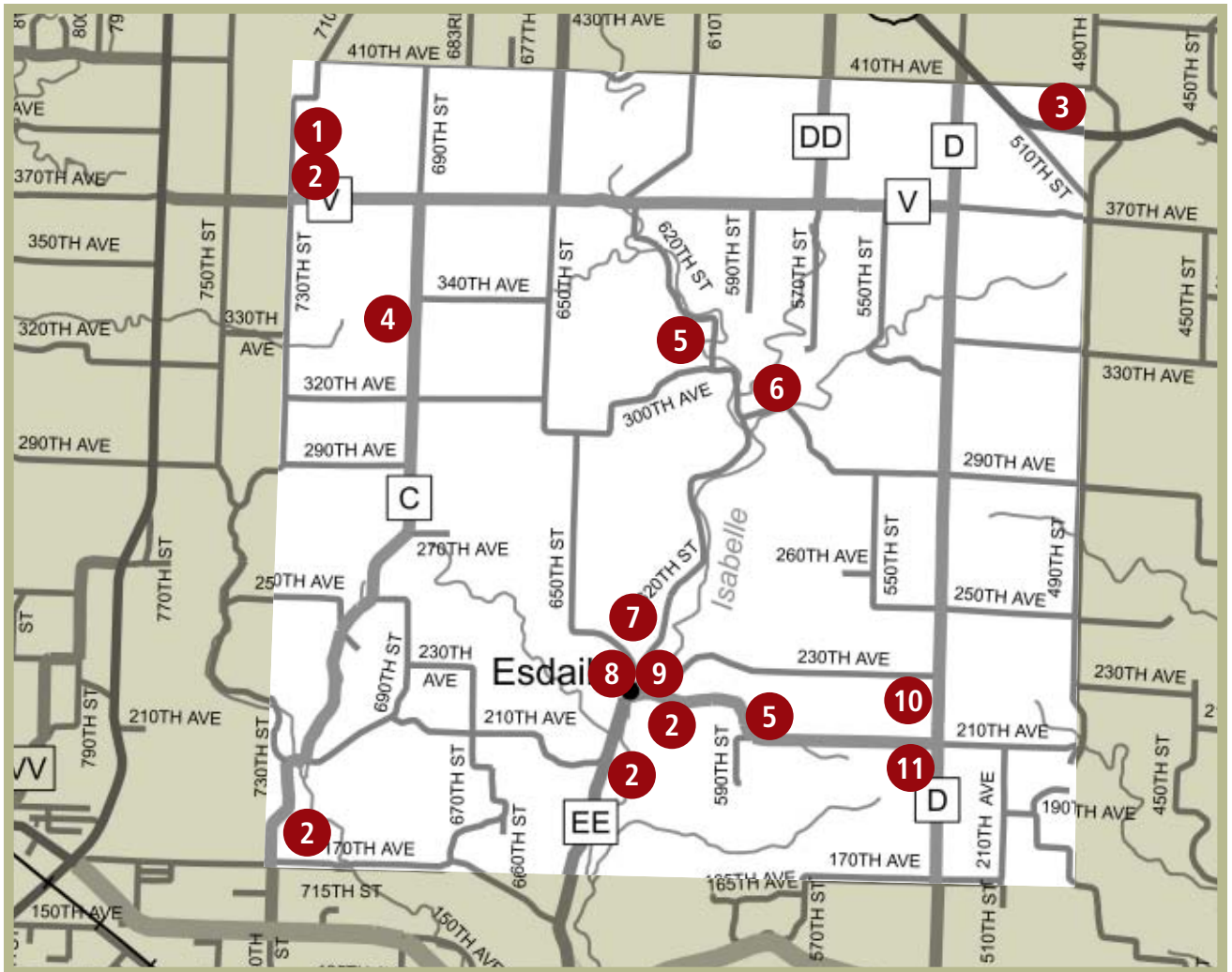




1. Industrial
2. Sand pit
3. Unincorporated Village of Diamond Bluff
4. Mobile home park
5. Commercial
6. Landfill
7. Cemetery

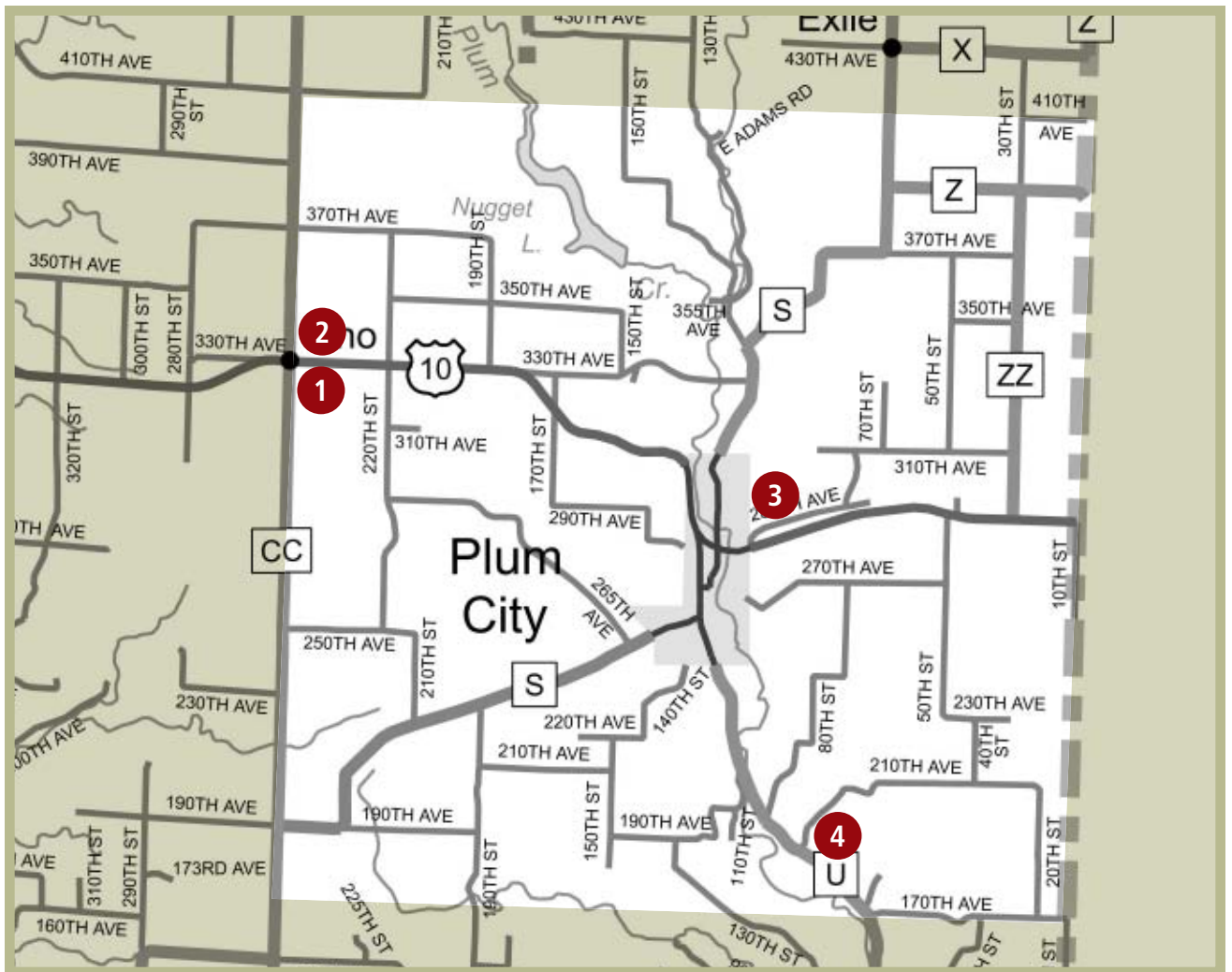
1. Town landfill (abandoned)
2. Church and/or cemetery
3. Industrial
4. Commercial
5. School
6. Quarry
7. Gravel pit
8. Town Hall
9. Town Garage
10. State Park
11. Wayside
12. DNR property
13. Resort
14. Camping





1. Commercial
2. Industrial
3. Wayside
4. Landfill
5. Quarry
6. Gravel pit
7. Cemetery
8. Town Hall and Garage
9. Unincorporated Village of Esdaile
10. Church and cemetery
11. Church and school





1. Unincorporated Village of Ono
2. Commercial
3. H-Bar Arena, Livestock Sales
4. Abandoned school and cemetery



1. Small tracts
2. State wayside
3. "Lake Pepin" historical marker
4. Parking lot
5. Sewer treatment plant
6. Cemetery
7. Maiden Rock Legion Club
8. Church and cemetery
9. Maiden Rock Town Hall



1. Airport (City of Red Wing, MN)
2. Church and cemetery