



















Pierce County Zoning Districts

August 29, 2005

-  Village of Ellsworth ETZ
-  City of River Falls Sewer Service Area Boundary
-  City of Riverfalls Subdivision & Platting Boundary
-  City of Riverfalls Extra Territorial Zoning Boundary

- County Zoning
-  Exclusive Agriculture
 -  Primary Agriculture
 -  Agriculture - Residential
 -  General Rural
 -  General Rural Flexible
 -  Rural Residential - 8
 -  General Rural Flexible - 8
 -  Rural Residential - 12
 -  Rural Residential - 20
 -  Planned Residential Development
 -  Commercial
 -  Light - Industrial
 -  Industrial
 -  Town